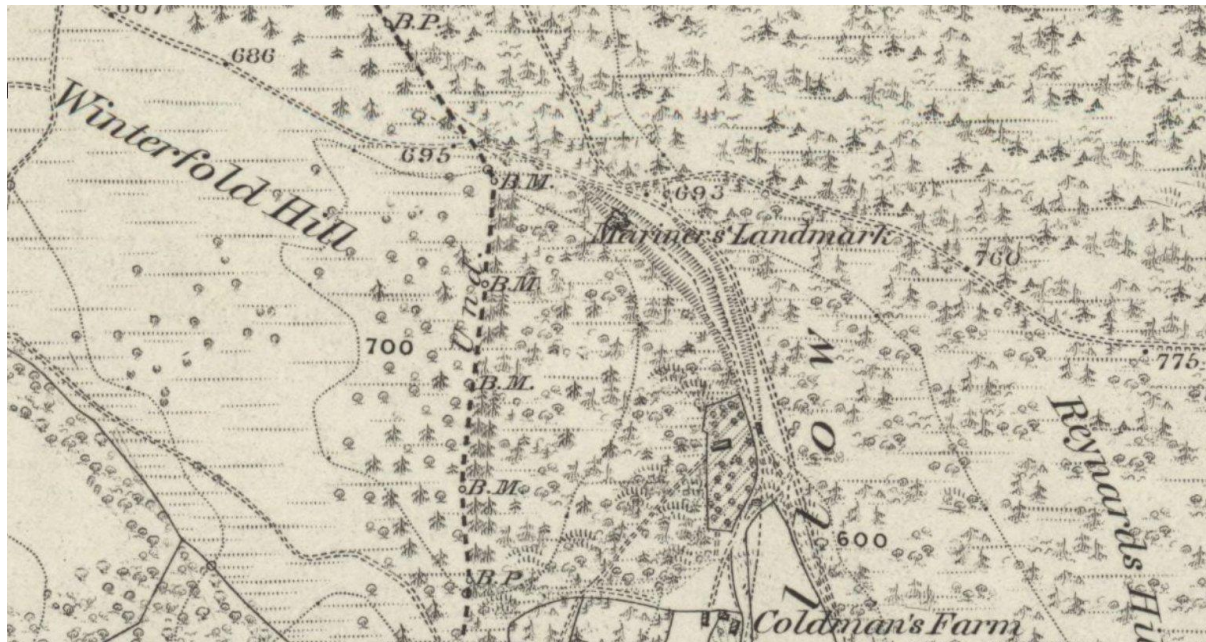


## Winterfold Mariners' Landmark

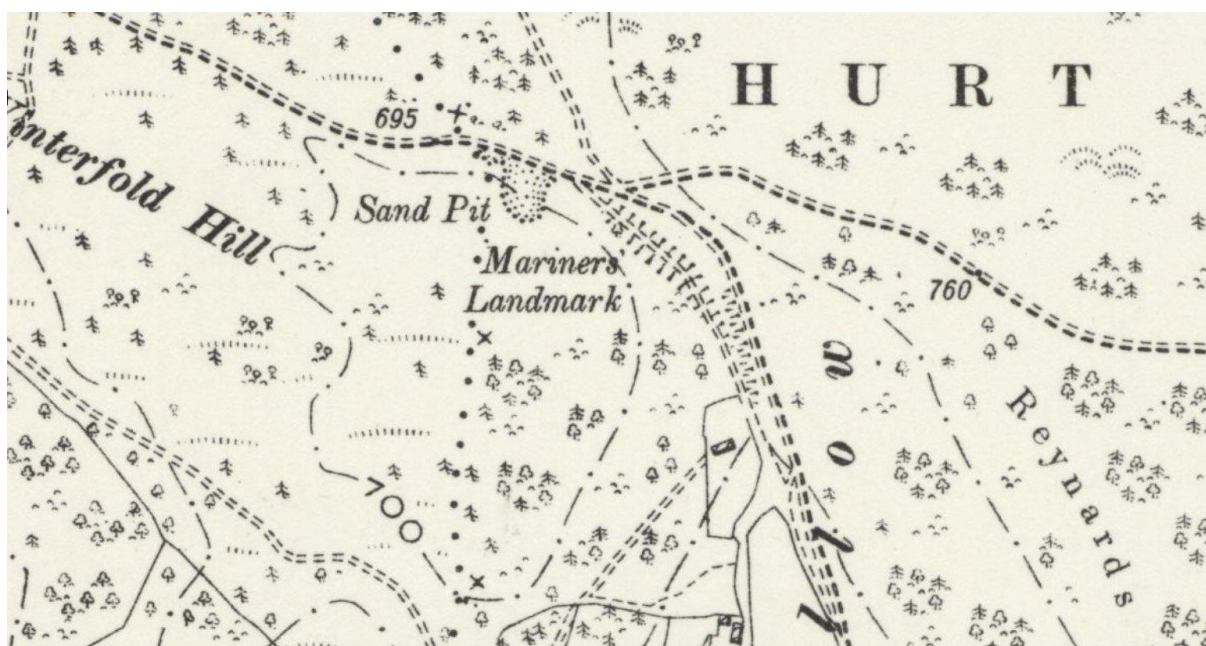
For 90 years, from 1871 through to 1961, Ordnance Survey maps marked 'Mariners' Landmark' on Winterfold Hill in the Hurtwood, south of Albury and Farley Green.

What is so unusual, if not unique, is that this Mariners' Landmark is 26 miles from the sea.

From this ridge, the sea is visible through the Shoreham gap in the South Downs.

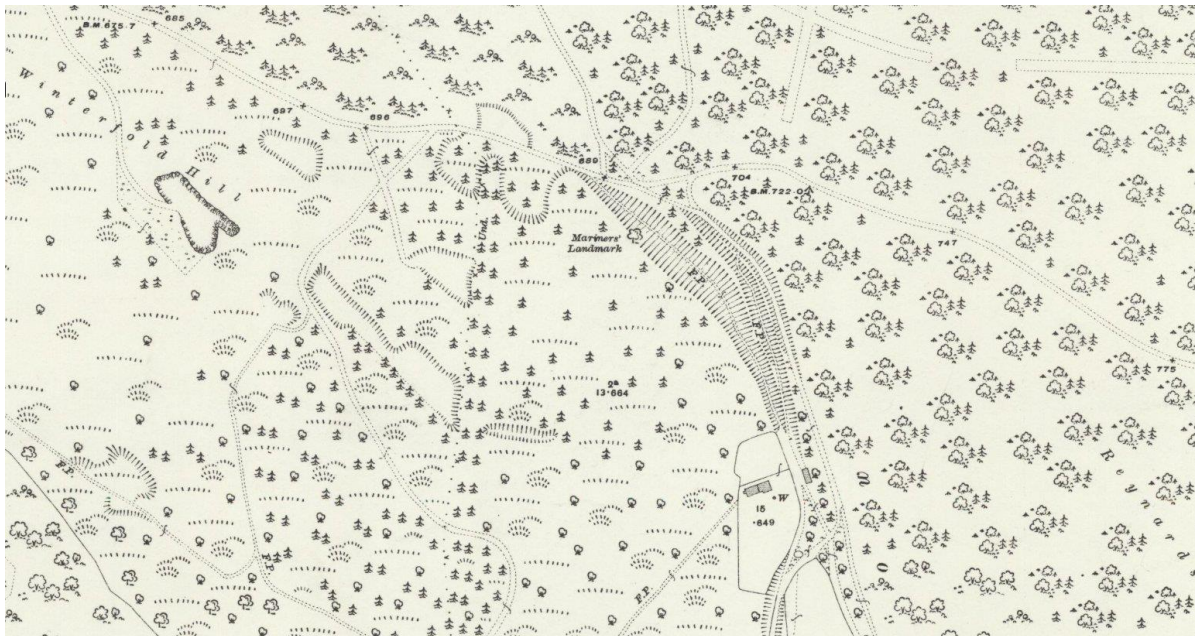


ORDNANCE SURVEY 1871

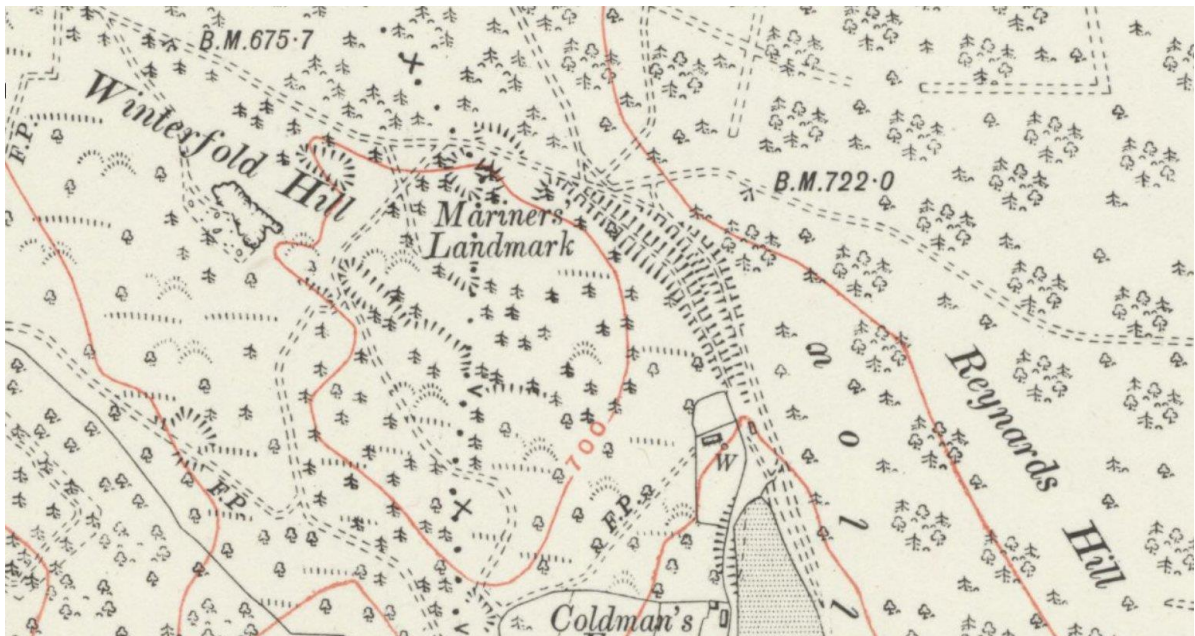


ORDNANCE SURVEY 1895

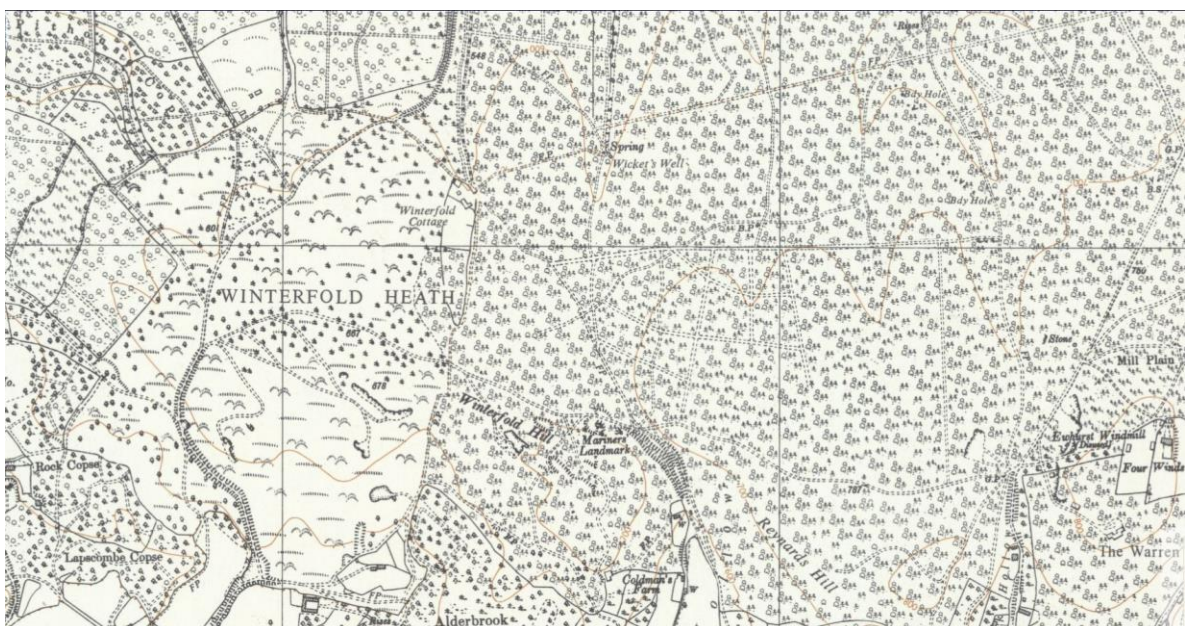




ORDNANCE SURVEY 1913

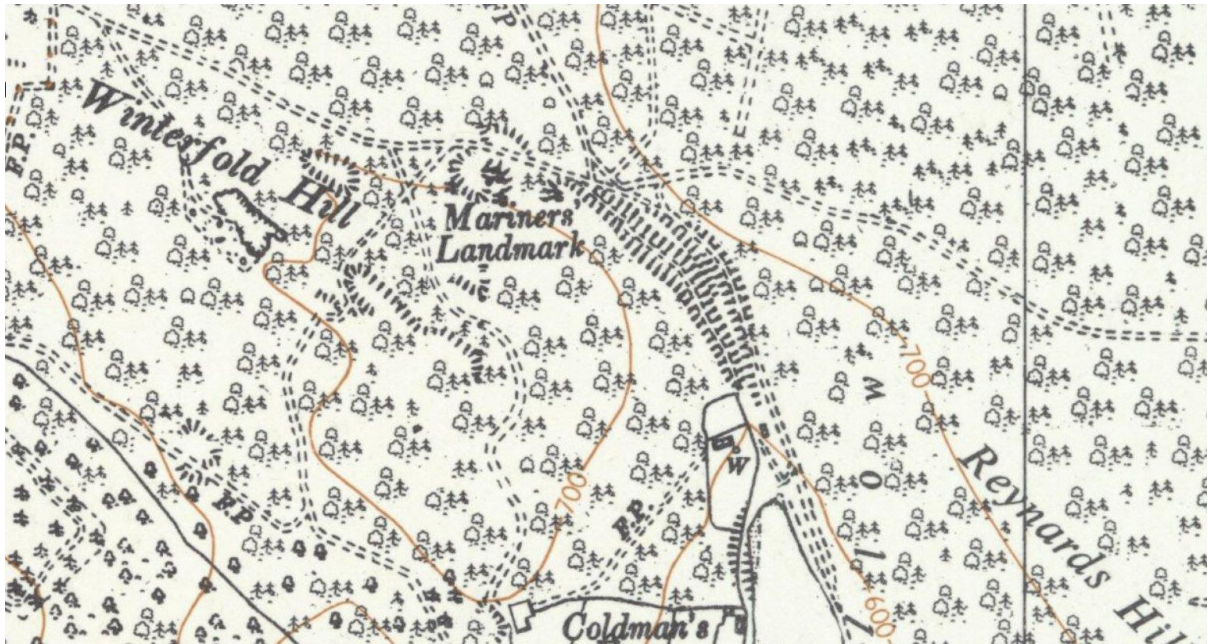


ORDNANCE SURVEY 1913, PUBLISHED 1920



ORDNANCE SURVEY PRE-1930 TO 1959, PUBLISHED 1961



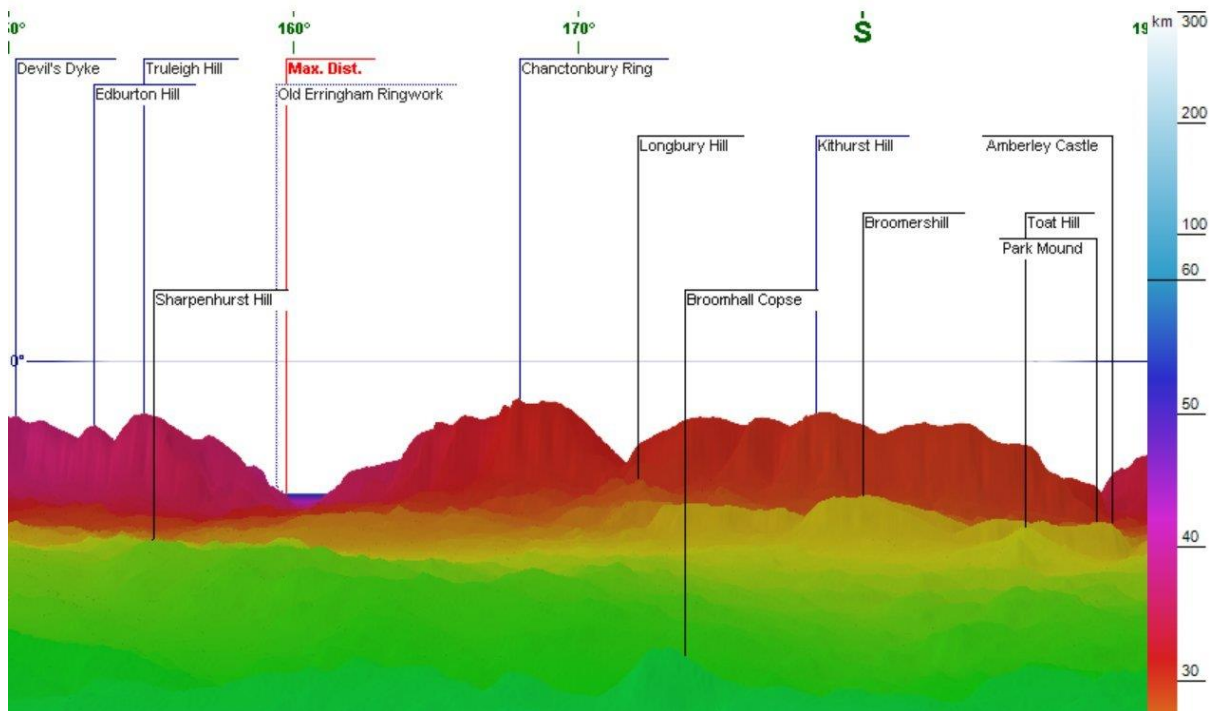


ORDNANCE SURVEY PRE-1930 TO 1959, PUBLISHED 1961, DETAIL

### Mariners Landmark Winterfold

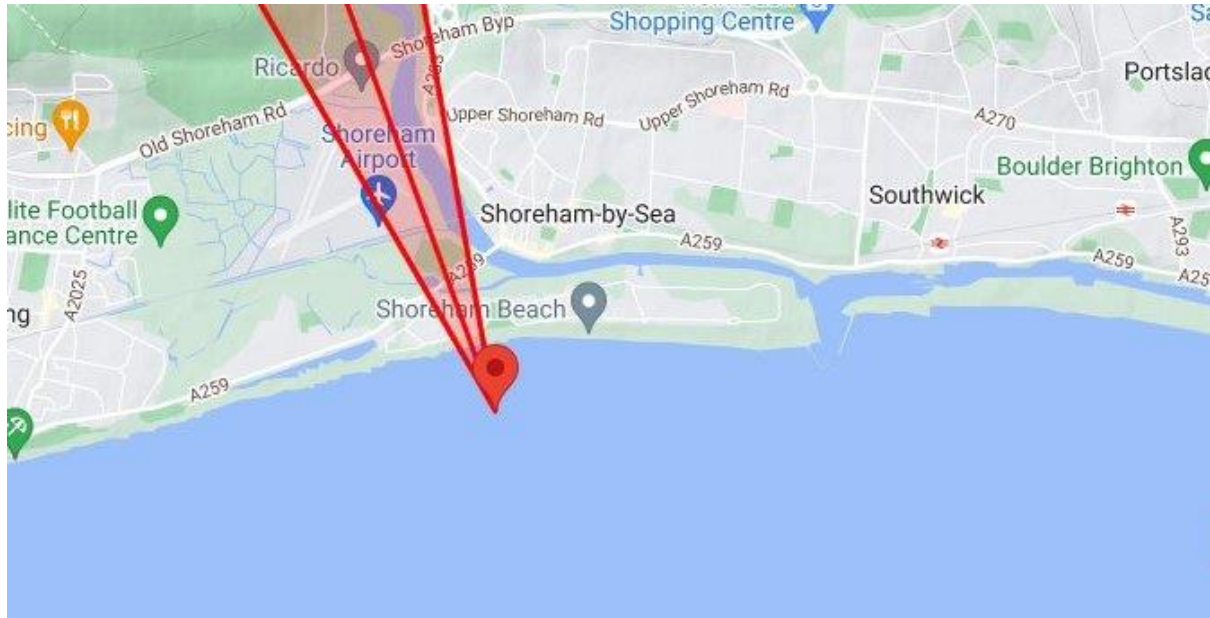
Most distant point: 60 km

Latitude: 51.17285° Longitude: -0.47552° Altitude: 223 + 20 m  
 Visual field: 40° Zoom: 1x Vertical view angle: -0.6° Range of sight: 300 km



PANORAMA PLOT SHOWING SEA VISIBLE THROUGH THE SHOREHAM GAP IN SOUTH DOWNS

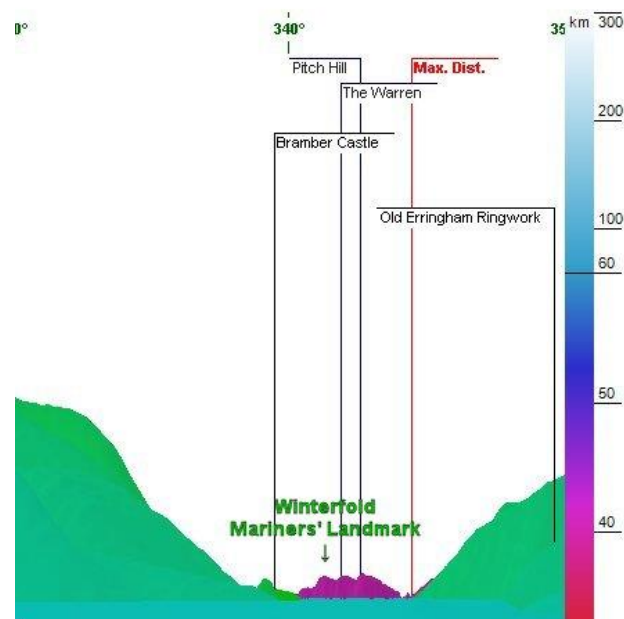
From out at sea, Winterfold Hill Mariners' Landmark, to the west and slightly lower than The Warren and Pitch Hill, seems to align with the original entrance to the River Adur, directly through what later became marshland during the 1700s as the river turned east through New Shoreham and out through breakwaters.



### Mariners Landmark Winterfold

Most distant point: 42 km

Latitude: 50.82228° Longitude: -0.27949° Altitude: 0 + 2 m  
Visual field: 20° Zoom: 1x Vertical view angle: 0.4° Range of sight:



WINTERFOLD MARINERS' LANDMARK, THE WARREN AND PITCH HILL VIEWED FROM OUT AT SEA





DIE CANAEL TUSSEN ENGLANDT EN FRANKRIJK BY LUCAS JANSZOOM WAGENAER 1583  
CHART OF THE ENGLISH CHANNEL, DETAIL - Harbours appear as they looked and not to scale

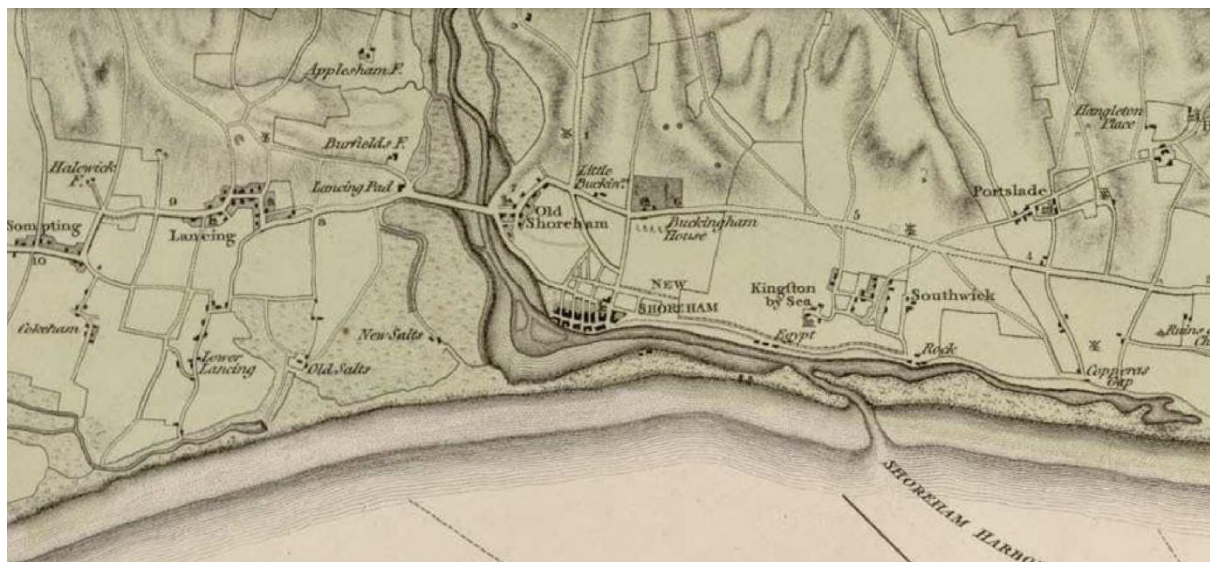


GREENVILLE COLLINS CARTOGRAPHE 1693 - Two versions showing the progress of silting





WILLIAM GARDNER, THOMAS YEAKELL, THOMAS GREAM, WILLIAM FADEN, THOMAS FOOT 1795



THOMAS YEAKELL, LAND-SURVEYOR 1793

